





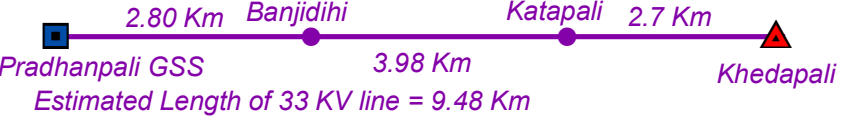
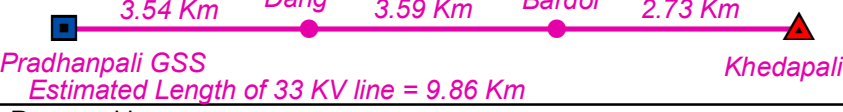



Plate : BAR 18a	
WESCO	
Proposed alignment of 33KV line under Infrastructure Development Plan	
Pradhanpali GSS_Khedapali	
 500 250 0 500 1,000 Meters	 Existing location of 132/33 KV s/s or Tapping location on existing 33 KV line
	 Proposed location of 33/11 KV s/s
 Buffer Line (3 Km from Point)	 Proposed Power Line (Option 1)
	 Proposed Power Line (Option 2)
<div><div><p>2.80 Km Banjidihi Katapali 2.7 Km Pradhanpali GSS 3.98 Km Khedapali Estimated Length of 33 KV line = 9.48 Km</p></div><div><p>3.54 Km Dang 3.59 Km Bardol 2.73 Km Pradhanpali GSS Khedapali Estimated Length of 33 KV line = 9.86 Km</p></div></div> <div>Prepared by:  SPARC Spatial Planning & Analysis Research Centre Pvt. Ltd. E/11, Infocity, Patia, Bhubaneswar</div>	